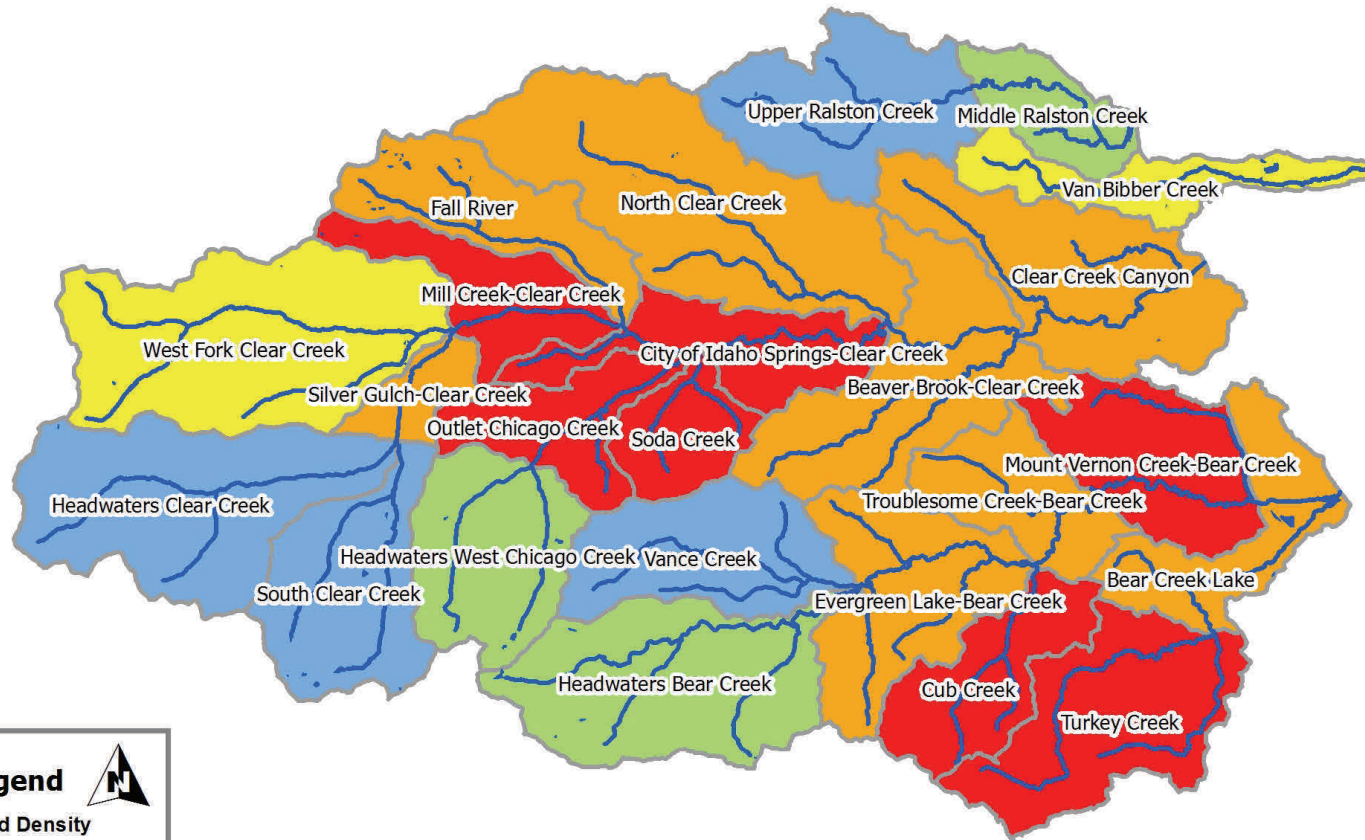



# Bear Creek Watershed Association Map Series - 14: Road Density AOC








Updated May 13, 2014



**Legend** 

**Road Density**

-  Category 1
-  Category 2
-  Category 3
-  Category 4
-  Category 5

1:300,000